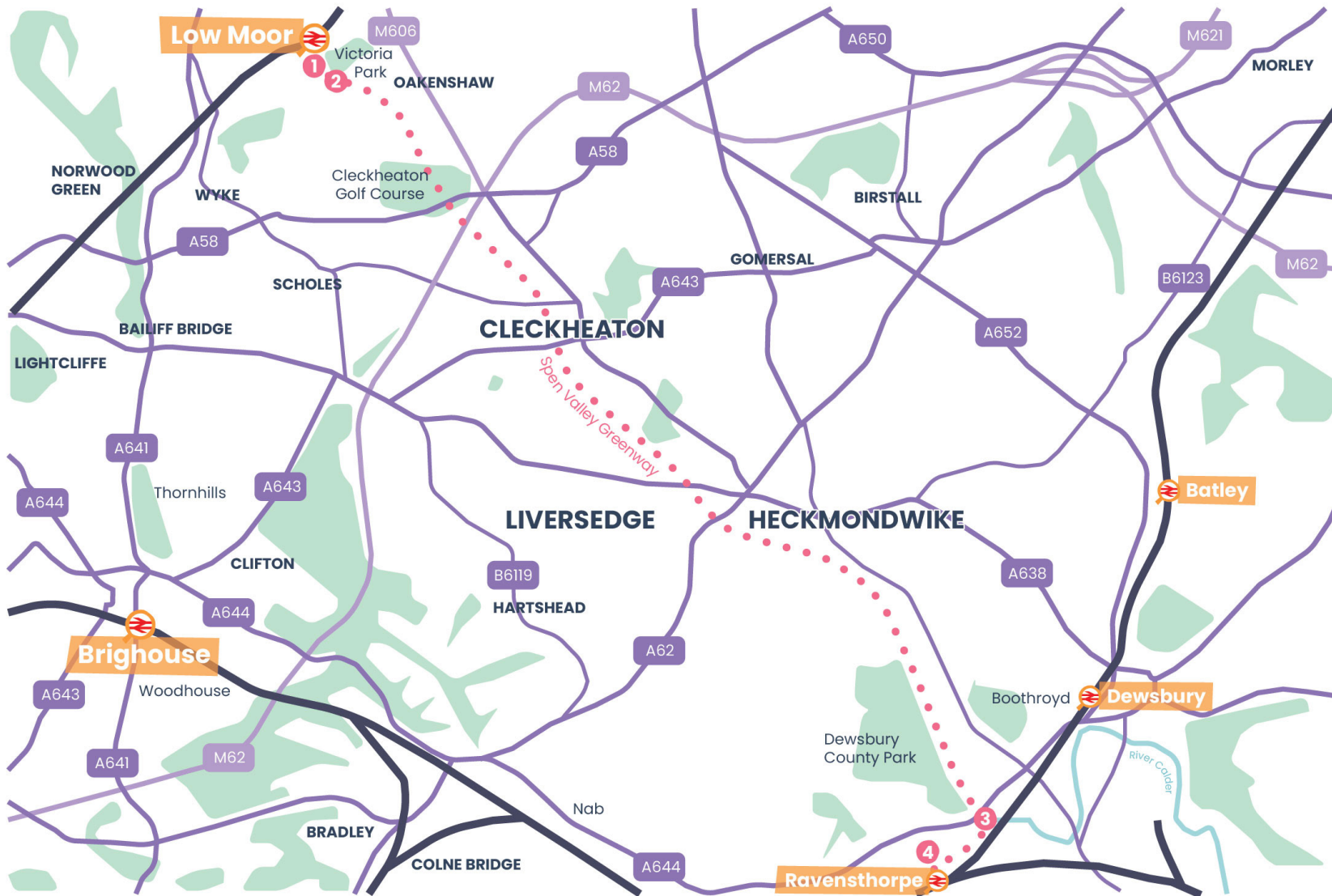
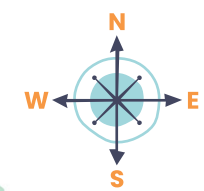
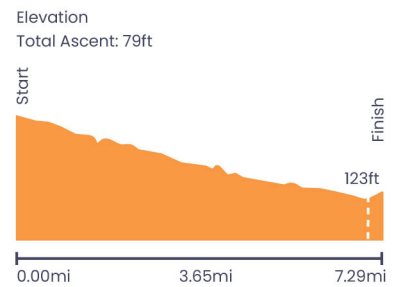


Low Moor to Ravensthorpe via Spen Valley Greenway



KEY

-  RAILWAY STATION
-  TRAINLINE
-  ROAD
-  WATER
-  MAIN WALKING ROUTE



Low Moor to Ravensthorpe via Spen Valley Greenway

An easy but relatively long walk that connects two railway stations on different lines using the historic and disused Spen Valley Greenway.

The old railway line travels through Cleckheaton and Heckmondwike look out for the locations where the railway stations of the towns once stood after closing in the 1960's.

- 1 Exit Low Moor Station on the south side of the Station, Halifax bound platform.
- 2 Take the Spen Valley Greenway south and follow for approx. 7 miles.
- 3 Note the route crosses the river Calder, south of the river Calder turn right and follow the river side path through woodland to lock, cross the lock and continue to follow riverside path.
- 4 Turn left off the riverside path onto Calder Road and head south, turn left onto unnamed road to access Ravensthorpe Station.